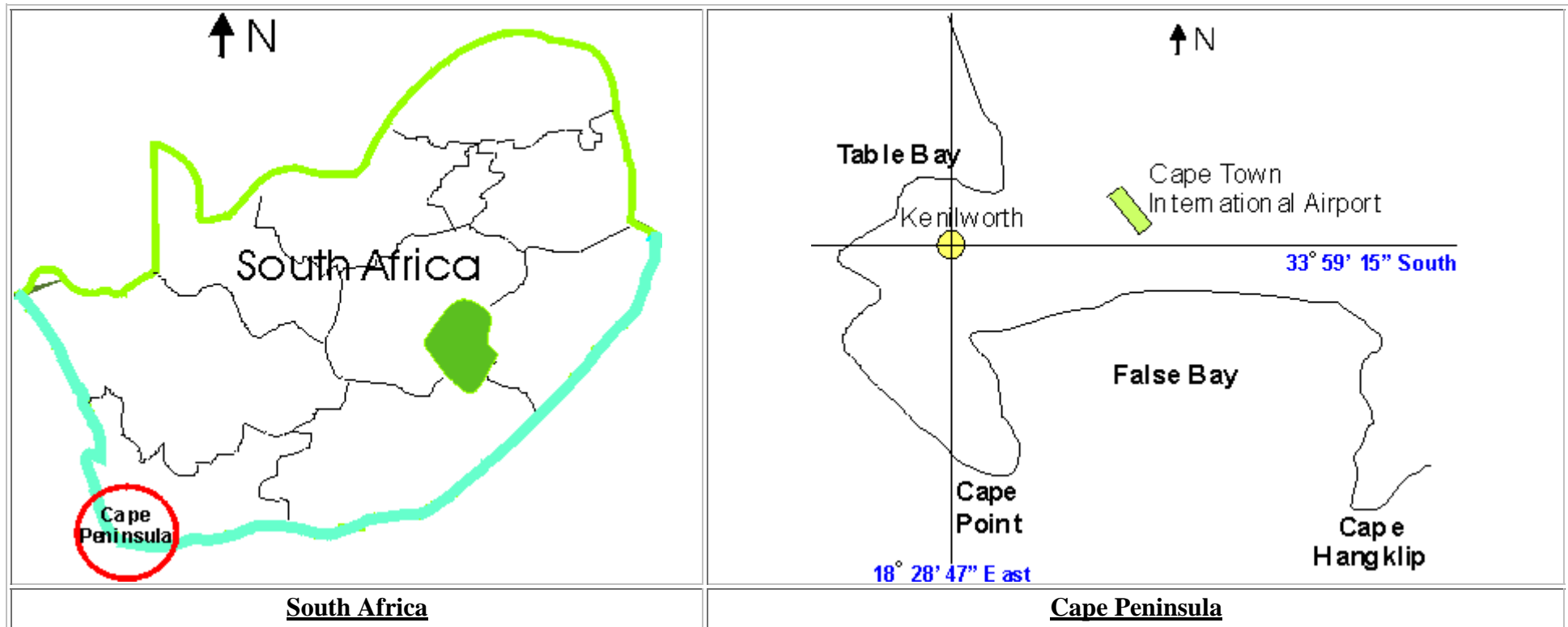
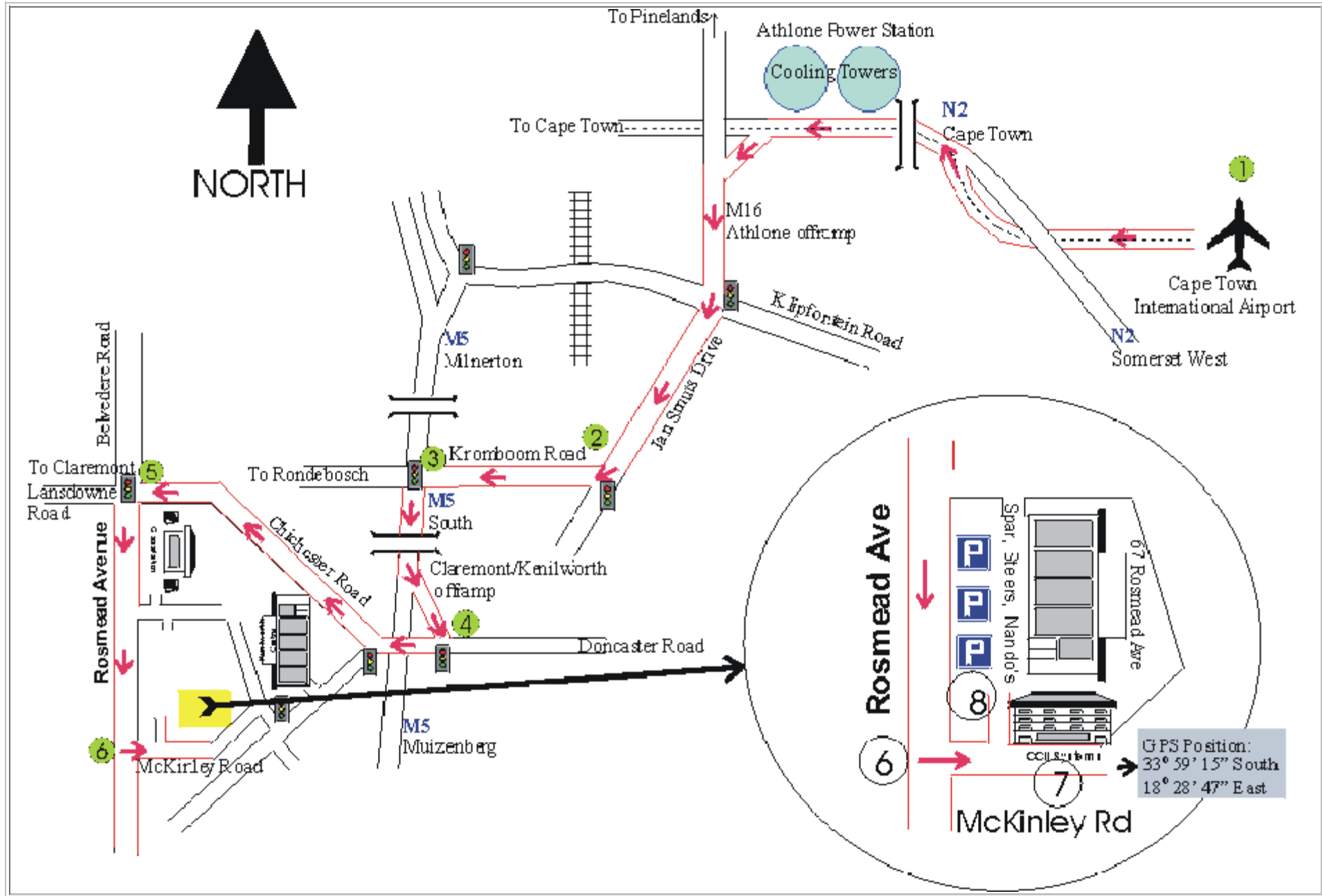


This map guides you from the Cape Town International Airport to C²I² Systems via the N2 and M5.

CCII Systems (Pty) Ltd (C²I² Systems)
Unit 3 Rosmead Place, Rosmead Centre
67 Rosmead Avenue,
Kenilworth
Cape Town, 7708
South Africa

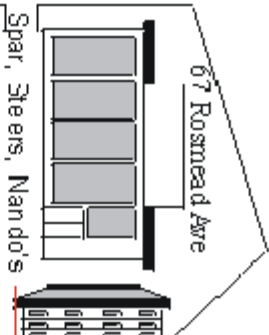




GPS Position:
33° 59' 15" South
18° 28' 47" East

Rosmead Ave

McKinley Rd



GPS Position:
33° 59' 15" South
18° 28' 47" East

- Legend : Green numbers on the map indicate the instructions as numbered below

Distance between Cape Town International Airport and C²I² Systems :

20 km

15 minutes off-peak traffic

25 minutes peak traffic

Instructions :

1. Take Athlone offramp from N2.
2. Into Jan Smuts Road, then right at Kromboom Road.
3. Left onto M5 South (Muizenberg).
4. Take Claremont/Kenilworth offramp, then right at traffic light into Chichester Road. Carry on straight past Kenilworth Centre.
5. Left into Rosmead Avenue (the road to the right is called Belvedere Road).
6. Left into McKinley Road after the pedestrian traffic light.

Park in visitors' parking at the company's front entrance.

Or, park in the shopping centre parking.

We are the building right next to Nando's Chickenland.

Please use the intercom at Unit 3 at security gate.

For those with GPS Navigators, the GPS Latitude/Longitude is:

33° 59' 15" South

18° 28' 47" East

Contact Details : +27 21 683 5490
